

# Primary and Secondary Snow Plow Routes, Garfield County, Colorado

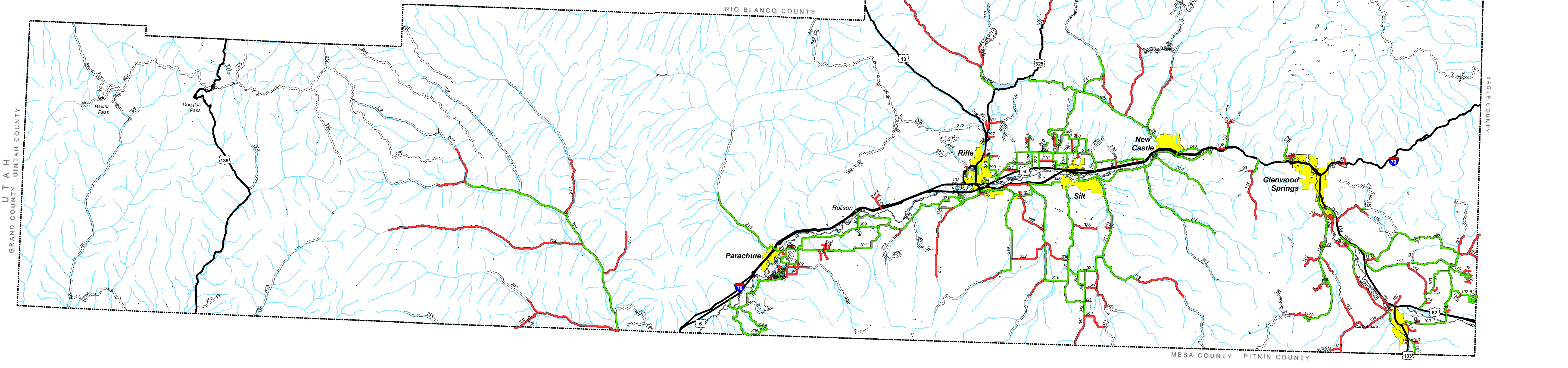
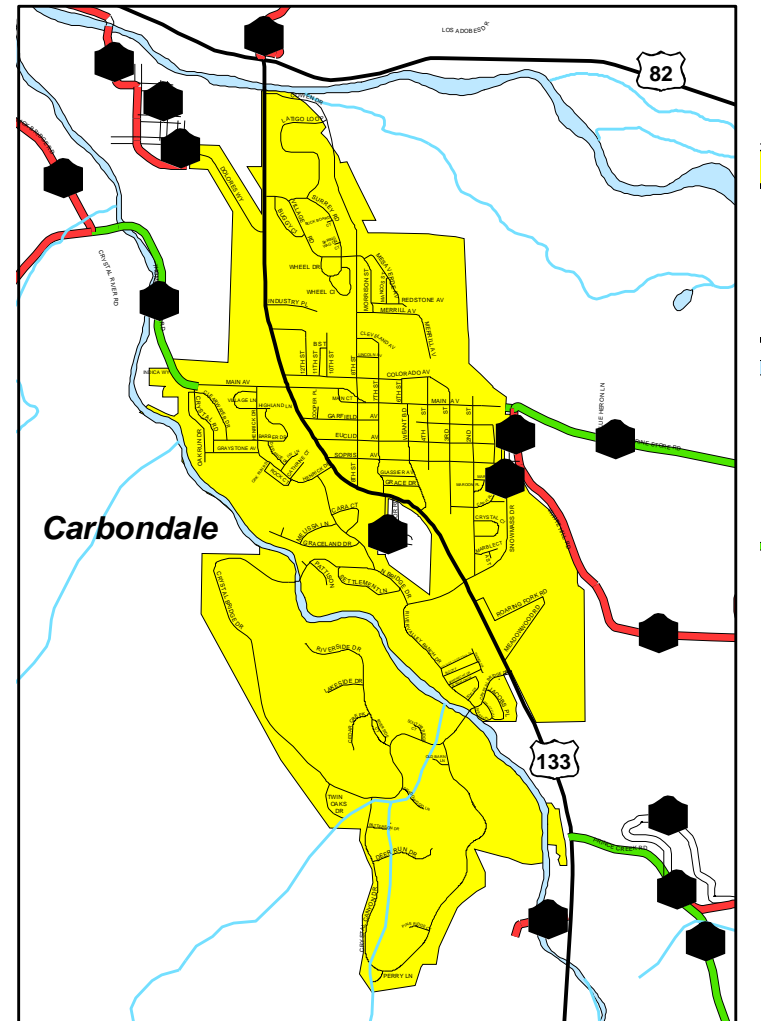
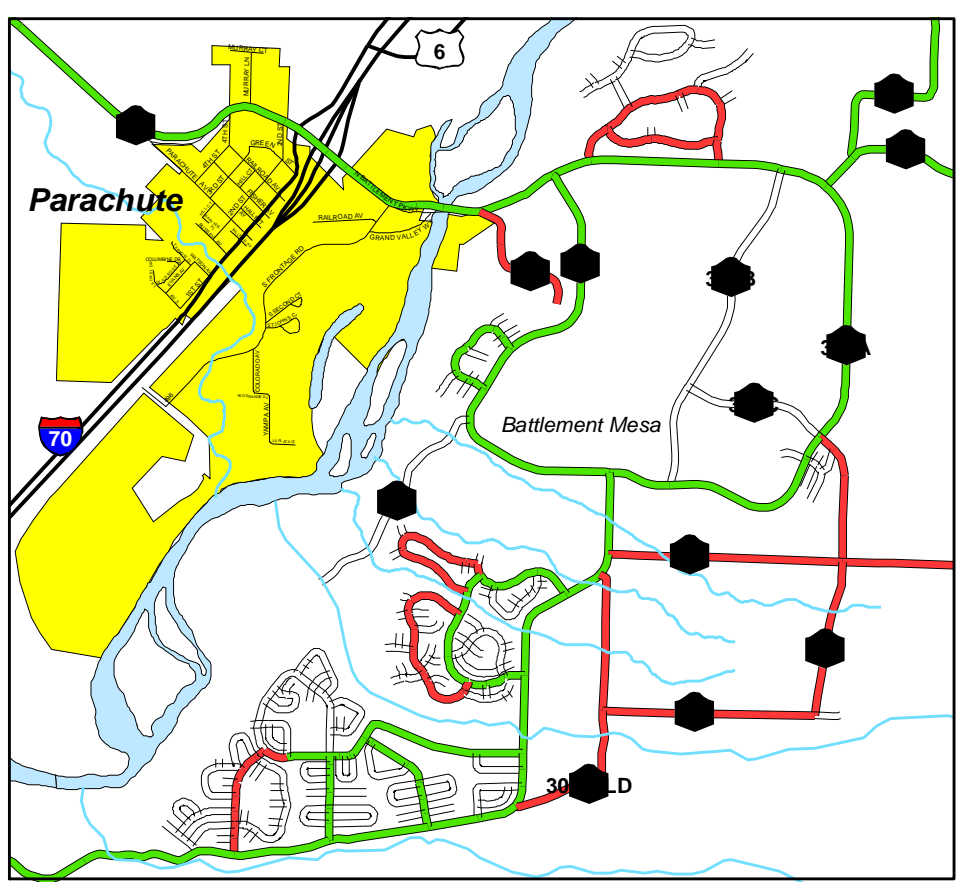
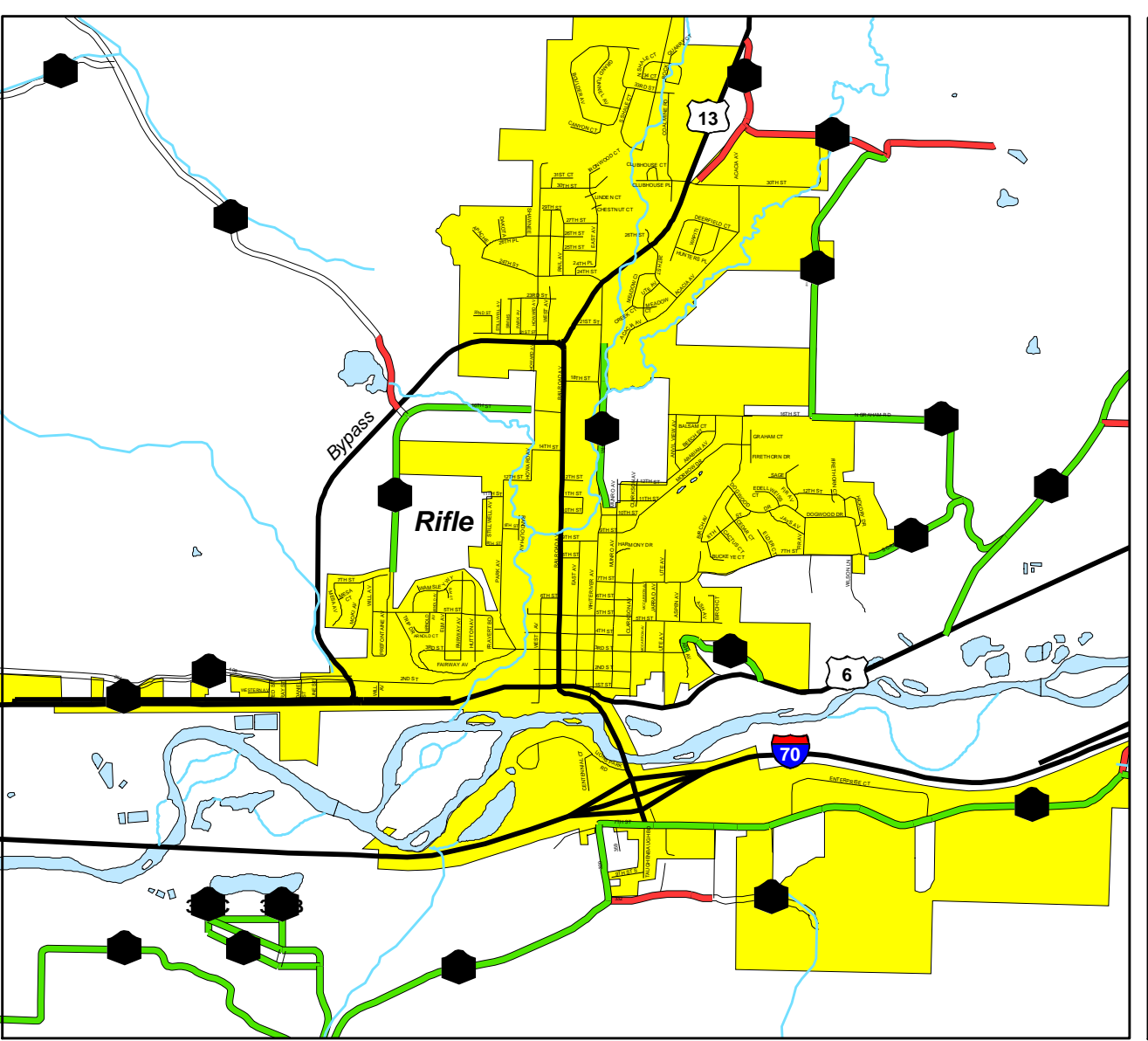
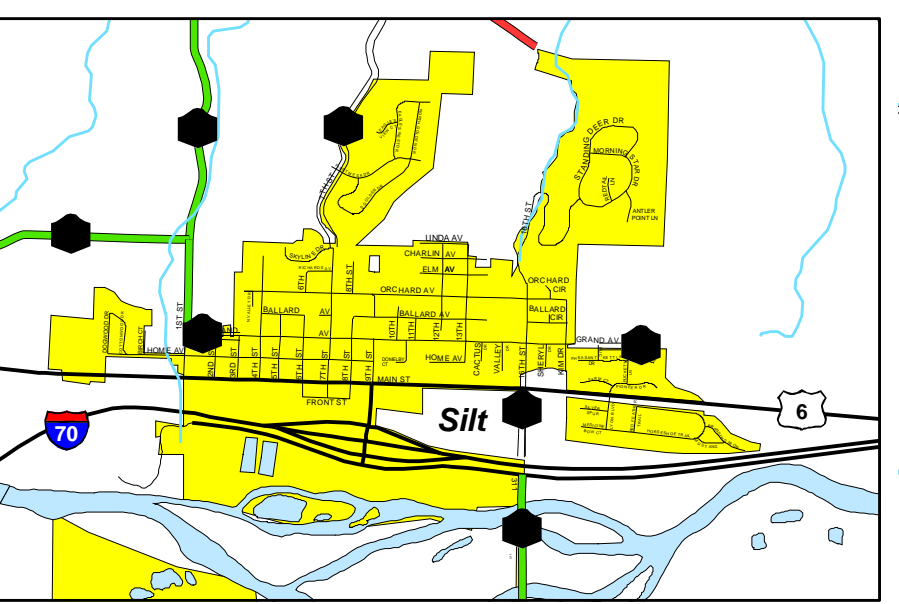
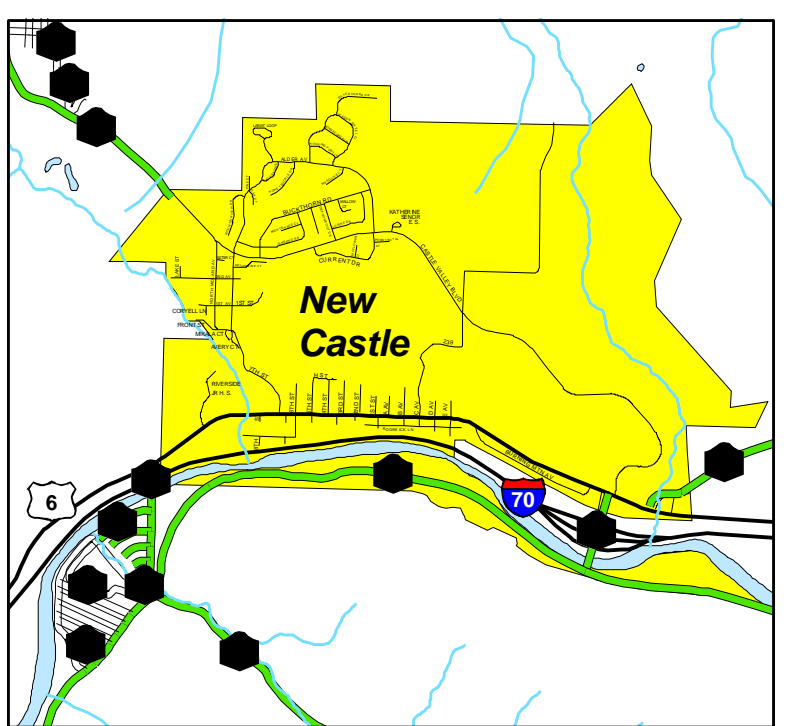
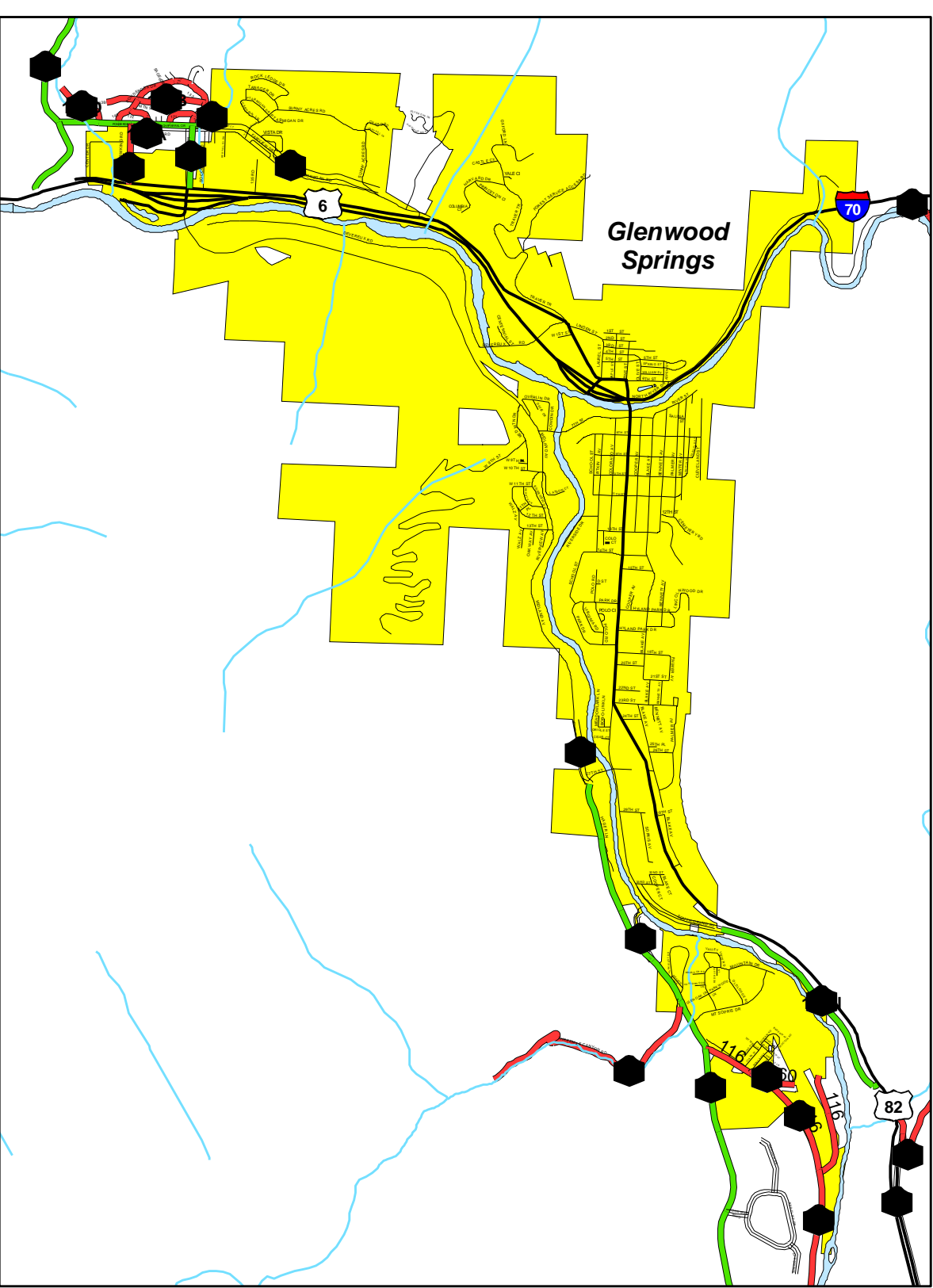

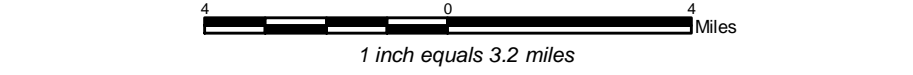
- Legend**
- Primary Route
  - Secondary Route
  - No Winter Maintenance
  - State or Federal Highway

**COUNTY ROAD SOURCE:**  
 1. Garfield County Road & Bridge Department GPS Centerline data (1999).

**BASE MAP SOURCE:**  
 1. U.S.G.S. 1:24,000 7.5' quadrangle maps and 1:50,000 county series.

**DISCLAIMER:**  
 This map was produced by Garfield County Geographic Information Services utilizing the ArcInfo Geographic Information System (GIS). The GIS and its components are designed as a source of reference for answering queries, modeling, and planning. The GIS is not a substitute for official government records maintained by the Planning Department, the County Clerk and Records Office, the Assessor's Office, or for any legal description information in the chain of title. In addition, the representation of geographic locations by the GIS may not be substituted for actual legal surveys. Always refer to the sources cited for the most current legal documentation utilized in the composition of this map.

The information contained herein is believed to be accurate and suitable for the limited uses set forth above. Garfield County makes no warranty as to the accuracy or suitability of any information contained herein for any other purposes. The user shall assume all risk and responsibility for any and all damages, including consequential damages, which may propagate from the user's application of this information.



UTAH  
GRAND COUNTY UNTAH COUNTY

RIO BLANCO COUNTY  
EAGLE COUNTY

MESA COUNTY PITKIN COUNTY